



Proposed Entry Sign
Park Entry from Hunts Road
Coreten Entry Sign with Cutouts



Proposed Site Identification Sign
Corner of Oxley Highway and
Hunts Road within Property.
Raw Timber Totem with coreten ko-
ala attached and 'Gunnedah Koala
Sanctuary' debossed into timber
(routed) and painted Black



Proposed Directional Signage
Located within property.
Raw post with coreten cutout directional signage.



Proposed Wayfinding Signage
Located within property.
Raw post with coreten cutout
Directional signage

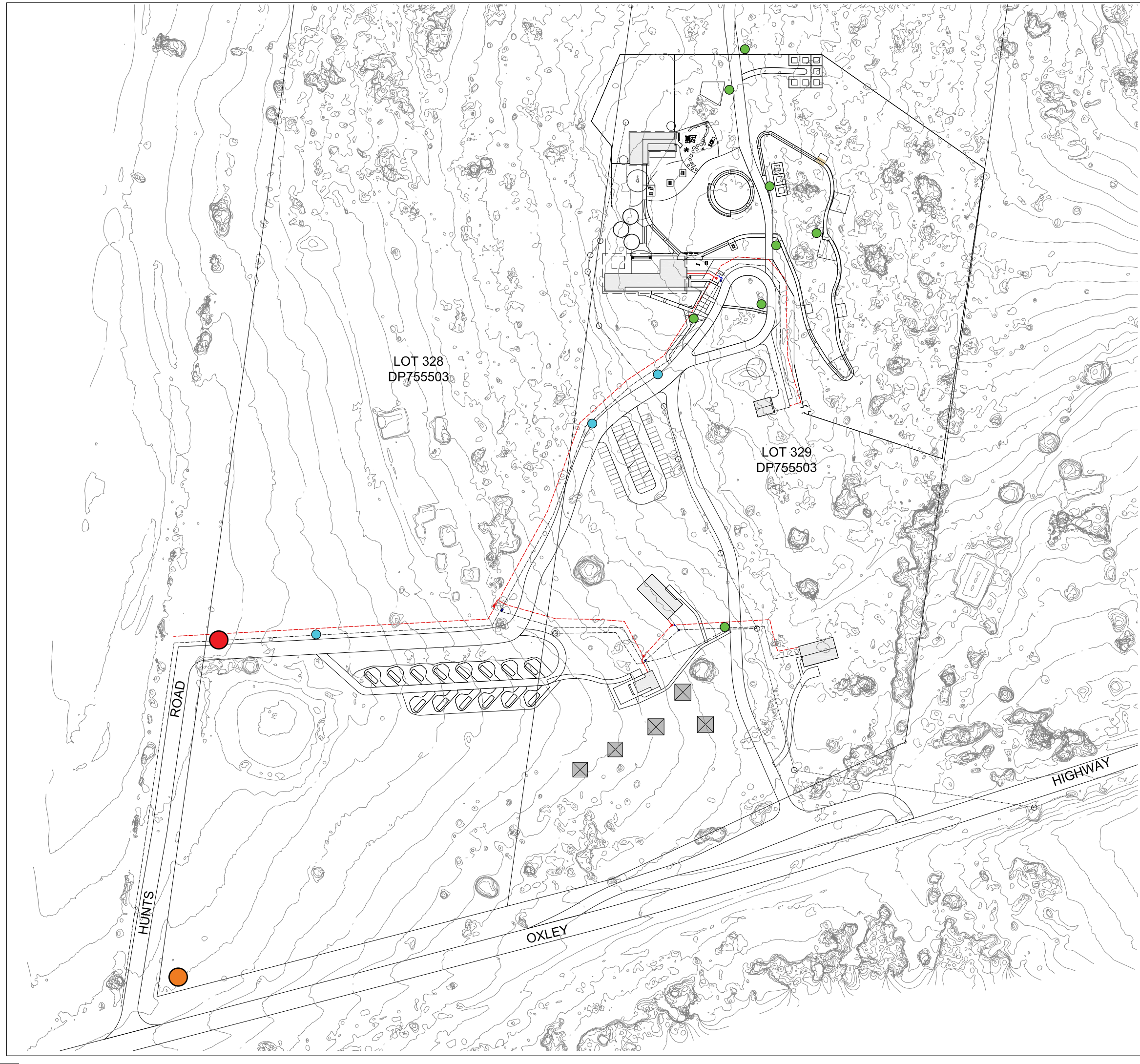


ENTRY SIGN OPTION CORETEN KOALA CUTOUT

ENTRY SIGN OPTION 2 - KOALA TOTEM

DIRECTIONAL SIGNAGE

WAYFINDING SIGN



SIGNAGE HIERARCHY

- Proposed Entry Sign
- Proposed Site Identification Sign
- Proposed Directional Sign
- Proposed Wayfinding Sign

Notes:
All signage is located within the property boundary.
Final locations are subject to detailed design
Graphics provide style guide only. Final Design will be part of the construction contractors deliverables

A		
31.3.21		
DEVELOPMENT APPLICATION ISSUE		
Issue	Date	Description
Architect:		
Client:		
Project		
GUNNEDAH KOALA SANCTUARY 3130 OXLEY HIGHWAY, GUNNEDAH		
Title		
SIGNAGE HIERARCHY AND LOCATION PLAN		
Scale		
REDUCTION RATIO 1:2000		
Drawing status		
DEVELOPMENT APPLICATION		
This drawing is the copyright of Stewart Surveys Pty Ltd, and is protected under the Copyright Act 1968. It may not be altered, reproduced or transmitted in any form, or by any means without the express permission of Stewart Surveys Pty Ltd.		
Job Number	5489	Drawing number
MARCH 2021		2
Drawing Prepared:	KY	Survey work:
		LAS
		A